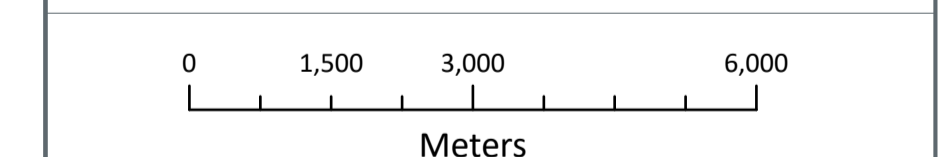


LEGEND

- Order Limits
- Sheet Extent
- Open Space
- National Trust Land



Data Source:
© Crown copyright [and database rights] (2024) license number 0100031673

PROJECT TITLE:
FIVE ESTUARIES OFFSHORE WINDFARM

DRAWING TITLE:
**2.4
Special Category Land Plans**

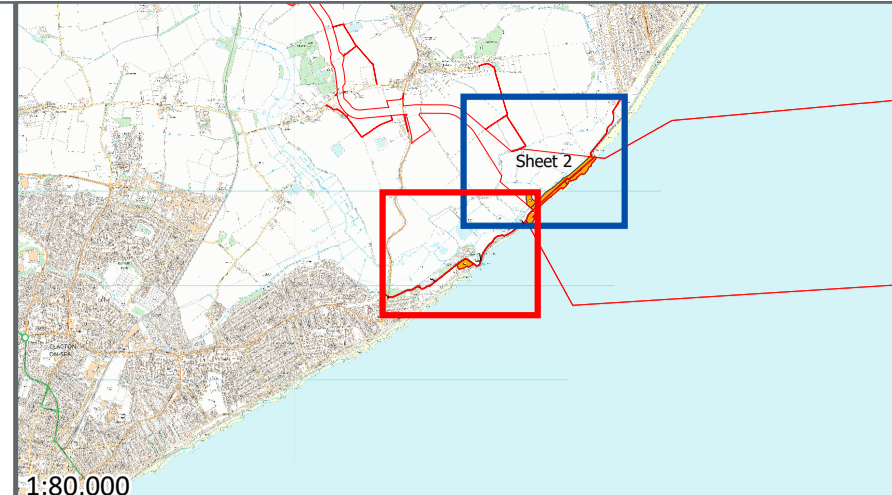
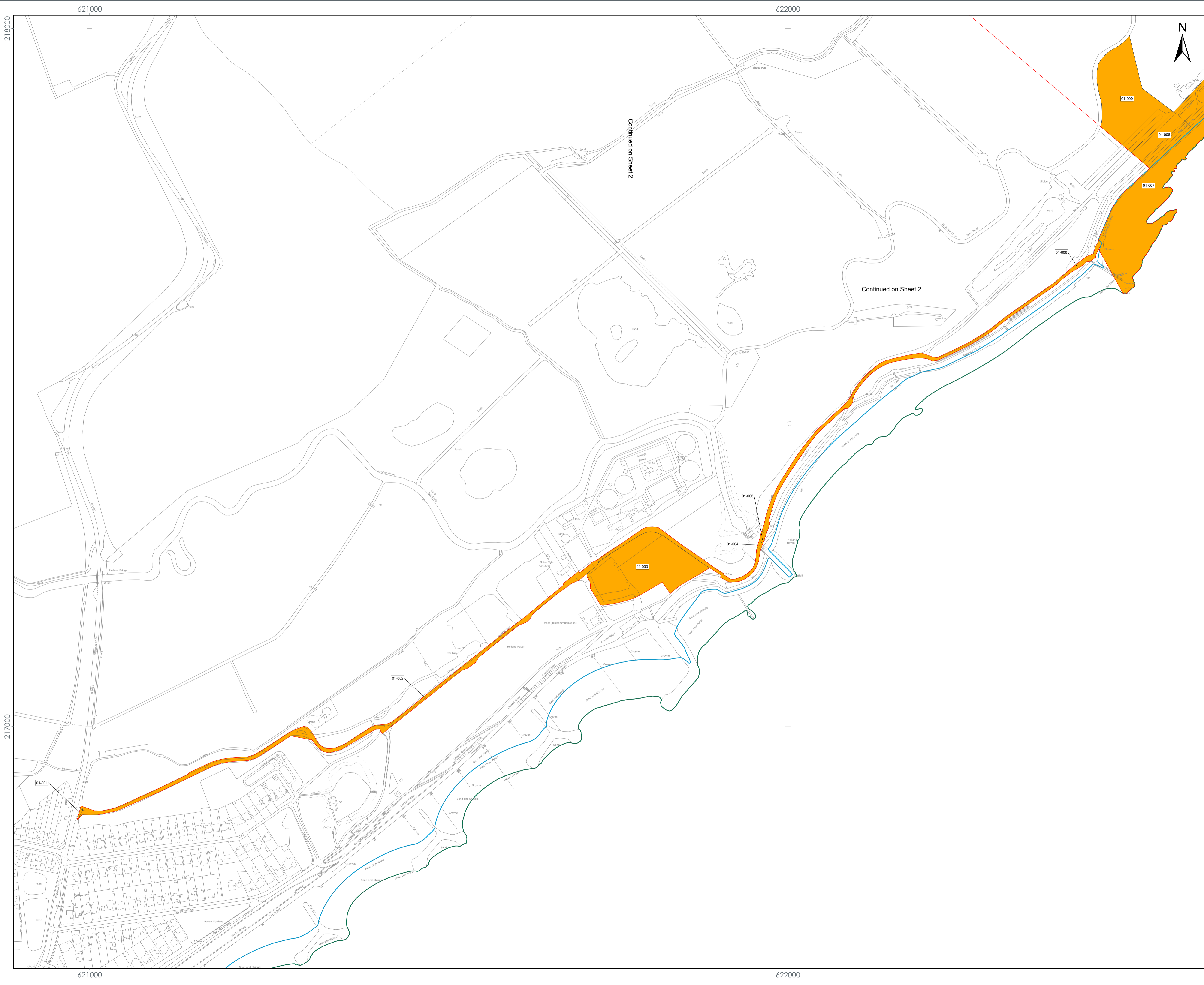
VER	DATE	REMARKS	Drawn	Checked
A	15/03/2024	For Issue	KL	PR
B	07/10/2024	Change Request	KL	PR

DRAWING NUMBER: **005023873-02**

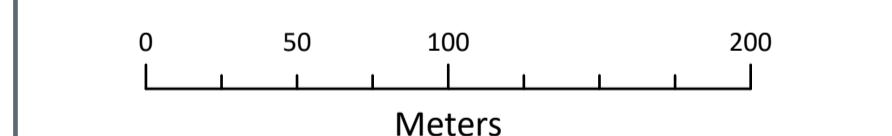
APFP Regulations 5(2)(f)
Sheet No: **Key Plan of 4**

SCALE: 1:80,000 PLOT SIZE: A1 DATUM: OSGB 1936 PROJECTION: BNG





- LEGEND**
- Order Limits
 - Sheet Extent
 - Mean High Water Line
 - Mean Low Water Line
 - Open Space



Data Source:
© Crown copyright (and database rights) (2024) license number 0100031673

PROJECT TITLE:
FIVE ESTUARIES OFFSHORE WINDFARM

DRAWING TITLE:
2.4
Special Category Land Plans

VER	DATE	REMARKS	Drawn	Checked
A	15/03/2024	For Issue	KL	PR
B	07/10/2024	Change Request	KL	PR

DRAWING NUMBER: **005023873-02**

APFP Regulations 5(2)(f)
Sheet No: 1 of 4

SCALE: 1:2,500 PLOT SIZE: A1 DATUM: OSGB 1936 PROJECTION: BNG



622000

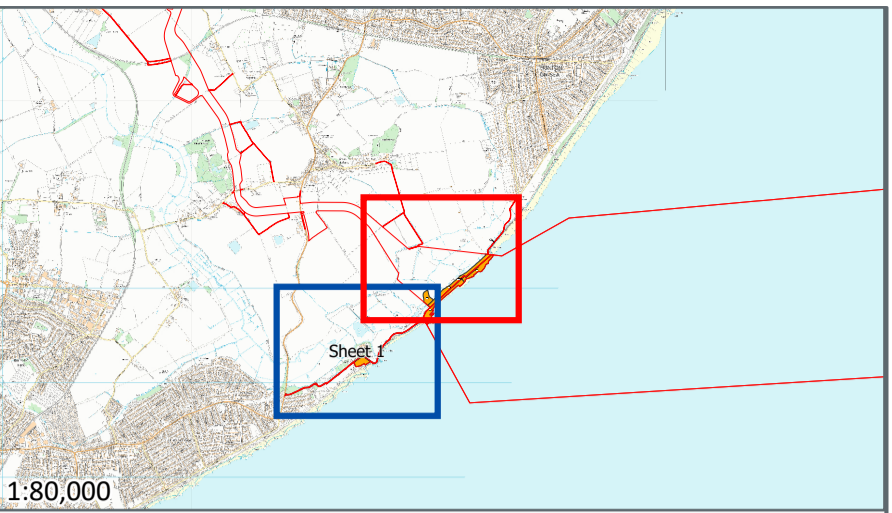
623000



218000

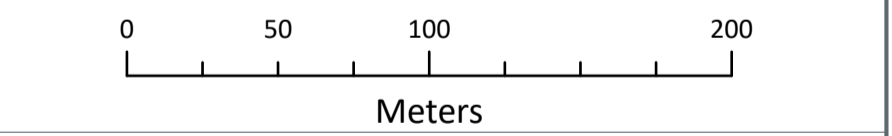
622000

623000



LEGEND

- Order Limits
- Sheet Extent
- Mean High Water Line
- Mean Low Water Line
- Open Space



Data Source:
© Crown copyright (and database rights) (2024) license number 0100031673

PROJECT TITLE:
FIVE ESTUARIES OFFSHORE WINDFARM

DRAWING TITLE:
2.4
Special Category Land Plans

VER	DATE	REMARKS	Drawn	Checked
A	15/03/2024	For Issue	KL	PR
B	07/10/2024	Change Request	KL	PR

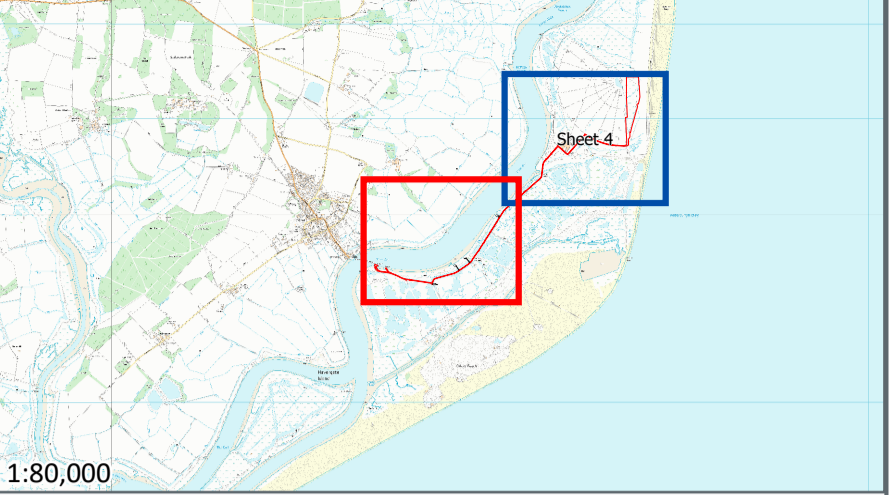
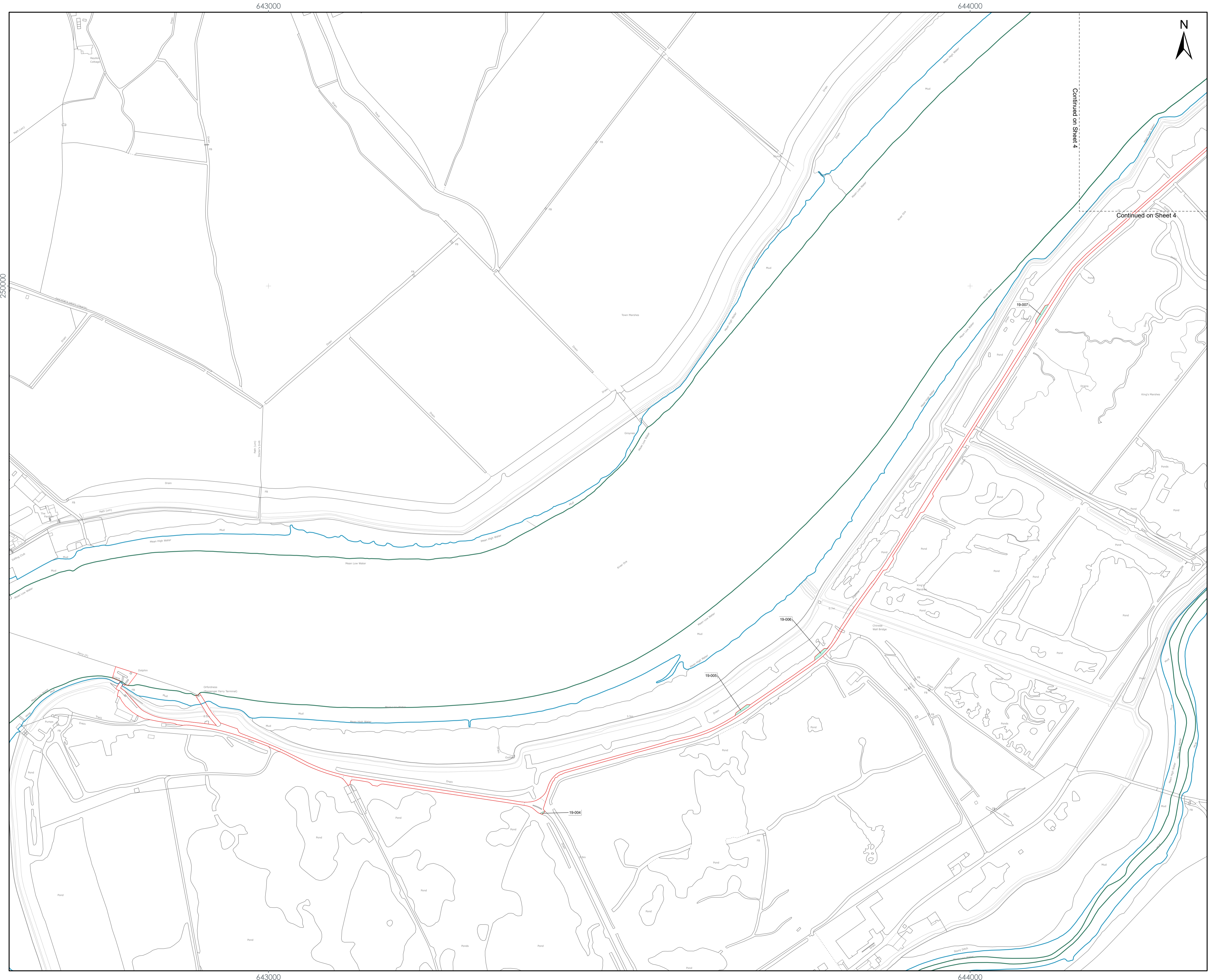
DRAWING NUMBER: **005023873-02**

APFP Regulations 5(2)(1)

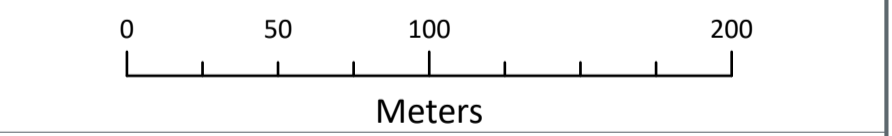
Sheet No: **2 of 4**

SCALE: 1:2,500 PLOT SIZE: A1 DATUM: OSGB 1936 PROJECTION: BNG





- LEGEND**
- Order Limits
 - Sheet Extent
 - Mean High Water Line
 - Mean Low Water Line
 - National Trust Land



Data Source:
© Crown copyright (and database rights) (2024) license number 0100031673

PROJECT TITLE:
FIVE ESTUARIES OFFSHORE WINDFARM

DRAWING TITLE:
2.4
Special Category Land Plans

VER	DATE	REMARKS	Drawn	Checked
A	15/03/2024	For Issue	KL	PR
B	07/10/2024	Change Request	KL	PR

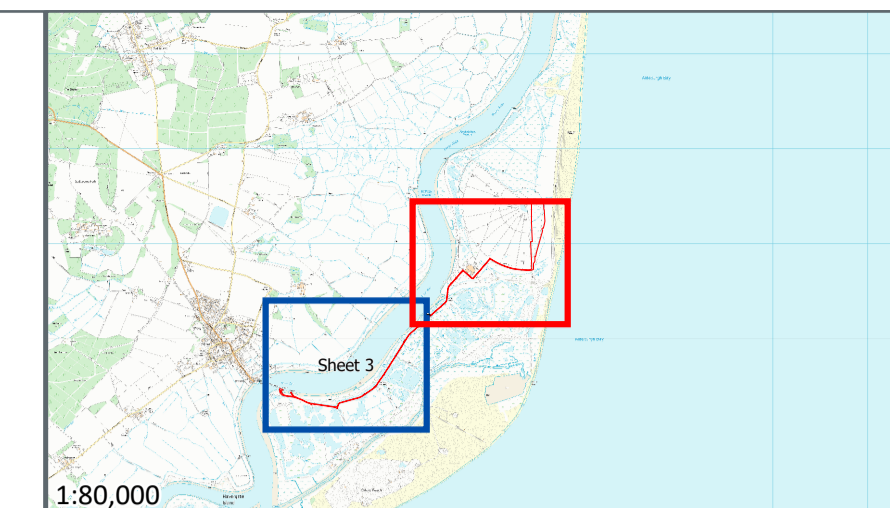
DRAWING NUMBER: 005023873-02

APFP Regulations 5(2)(1)
Sheet No: 3 of 4

SCALE: 1:2,500 PLOT SIZE: A1 DATUM: OSGB 1936 PROJECTION: BNG



645000

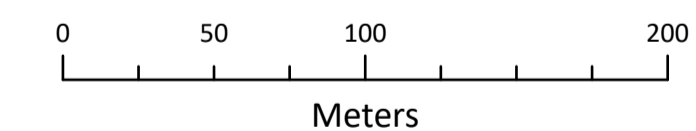


1:80,000

LEGEND

- Order Limits
- Sheet Extent
- Mean High Water Line
- Mean Low Water Line
- National Trust Land

251000



Data Source:
© Crown copyright (and database rights) (2024) license number 0100031673

PROJECT TITLE:
FIVE ESTUARIES OFFSHORE WINDFARM

DRAWING TITLE:
**2.4
Special Category Land Plans**

VER	DATE	REMARKS	Drawn	Checked
A	15/03/2024	For Issue	KL	PR
B	07/10/2024	Change Request	KL	PR

DRAWING NUMBER: **005023873-02**

APFP Regulations 5(2)(f)

Sheet No: 4 of 4

SCALE: 1:2,500 PLOT SIZE: A1 DATUM: OSGB 1936 PROJECTION: BNG



645000